

Saughton Challenge

Long - 1 4.0 km 0m

▷		⊥		
1	31	⬆		○ _L
2	32	⊥	⊗	⊥
3	33	⬆	⬆	◁
4	34	⬆		
5	35	⬆		
6	36	⬆		
7	38	⬆	⬆	⊥
8	39	⊥	⊗	○
9	40	⬆		
10	42	↖	⬆	
11	43	×		
12	44	⬆		∨
13	45	⬆		
14	46	⬆		
15	71	⬆		
16	50	⬆		○
17	48	⊗		⊥

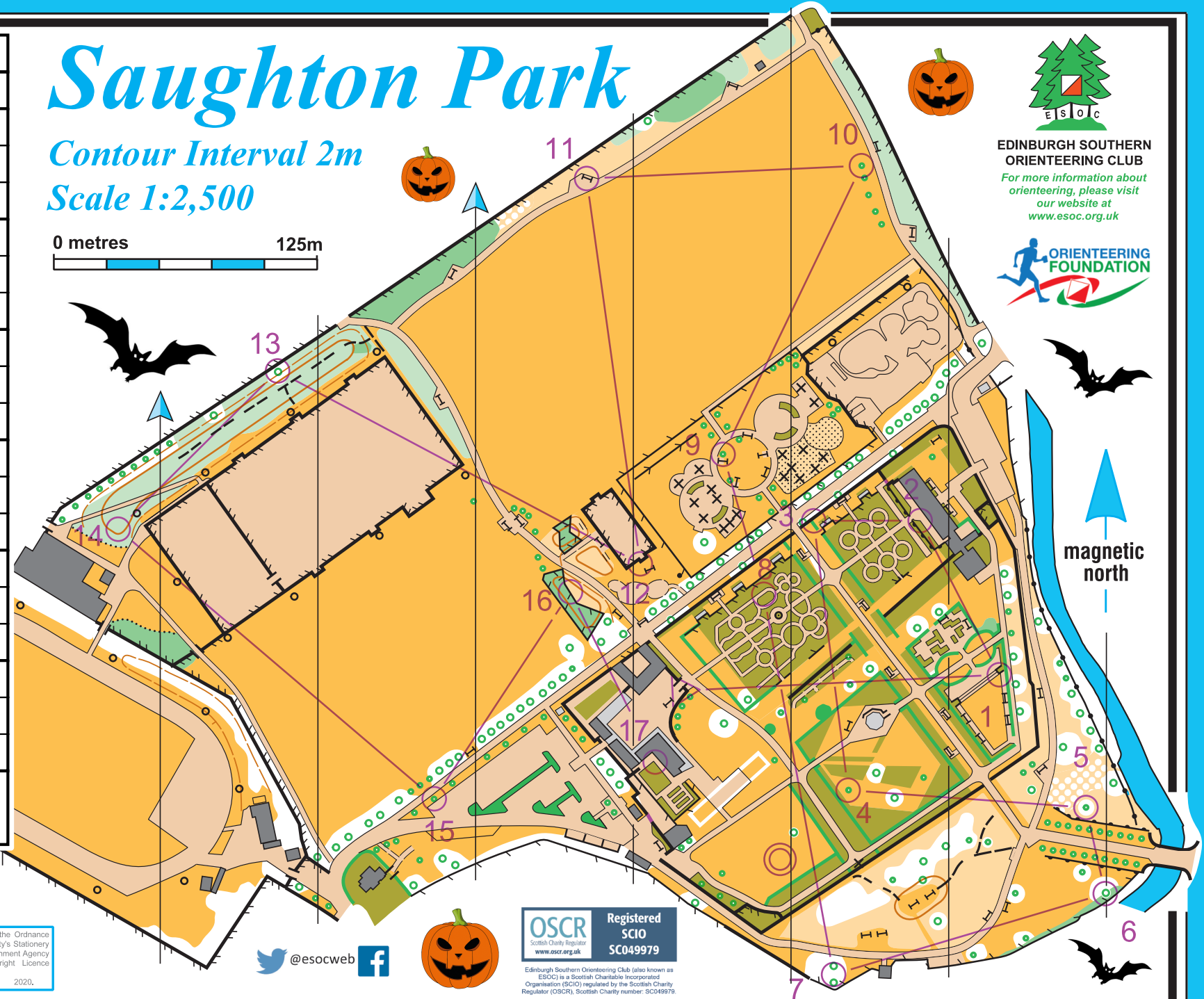
TURN MAP OVER FOR PART 2

www.condes.net 10.1.4 Edinburgh Southern OC
 Saughton Challenge website on this map is covered by the principles set out in the Scottish Outdoor Access Code. For further information see www.outdooraccess-scotland.com

Map produced by Peel Land Surveys 2020, Based on the Ordnance Survey with the permission of The Controller of Her Majesty's Stationery Office, © Crown Copyright 2020 OS 100015287, © Environment Agency copyright 2020, All rights reserved, © Crown Copyright Licence No.100015287, Grid ref NT220720.
 © Edinburgh Southern Orienteering Club 2020.

Saughton Park

Contour Interval 2m
 Scale 1:2,500



EDINBURGH SOUTHERN ORIENTEERING CLUB
 For more information about orienteering, please visit our website at www.esoc.org.uk



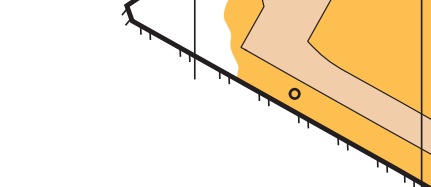
OSCR Registered SCIO
 Scottish Charity Regulator
www.oscr.org.uk
 SC049979

Edinburgh Southern Orienteering Club (also known as ESOC) is a Scottish Charitable Incorporated Organisation (SCIO) regulated by the Scottish Charity Regulator (OSCR). Scottish Charity number: SC049979



Saughton Challenge				
Long - 2	4.0 km	0m		
18 54		☼		✓
19 37		↑		
20 56		↙		⊙
21 57			↑	
22 58		↗		∧
23 59		☼		<
24 60		○		
25 61		○		
26 62			↑	
27 64		↑		
28 63		■		∧
29 65		☼		>
30 39		☼		⊙
31 74		×		

www.condes.net 10.1.4 Edinburgh Southern OC Saughton Challenge



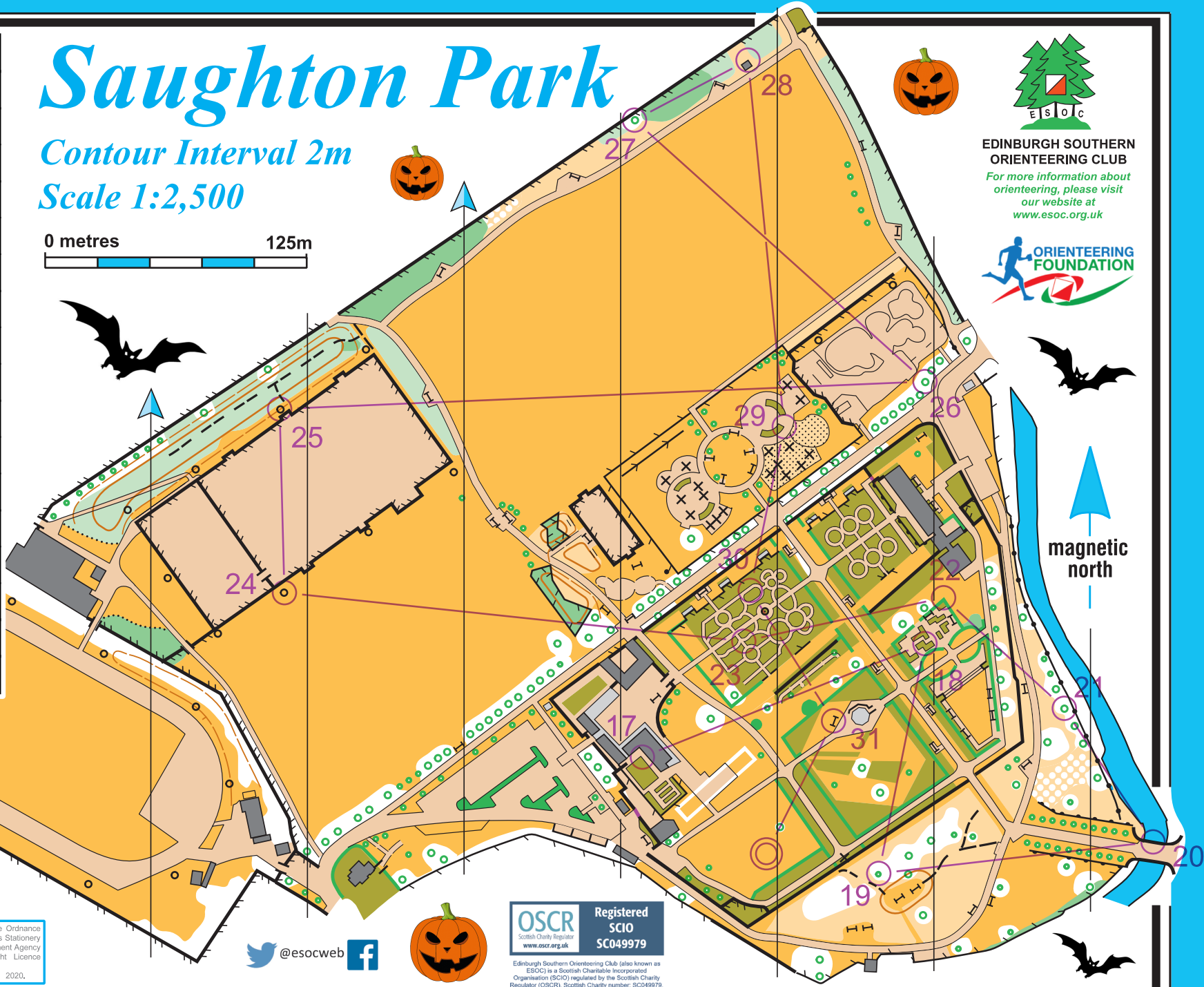
HAPPY HALLOWE'EN!

Access to the land shown on this map is covered by the principles set out in the Scottish Outdoor Access Code. For further information see www.outdooraccess-scotland.com

Map produced by Peel Land Surveys 2020, Based on the Ordnance Survey with the permission of The Controller of Her Majesty's Stationery Office, © Crown Copyright 2020 OS 100015287, © Environment Agency copyright 2020. All rights reserved, © Crown Copyright Licence No.100015287, Grid ref NT220720.
© Edinburgh Southern Orienteering Club 2020.

Saughton Park

Contour Interval 2m
Scale 1:2,500



EDINBURGH SOUTHERN ORIENTEERING CLUB
For more information about orienteering, please visit our website at www.esoc.org.uk



OSCR Registered SCIO
SC049979
www.oscr.org.uk

Edinburgh Southern Orienteering Club (also known as ESOC) is a Scottish Charitable Incorporated Organisation (SCIO) regulated by the Scottish Charity Regulator (OSCR). Scottish Charity number: SC049979

